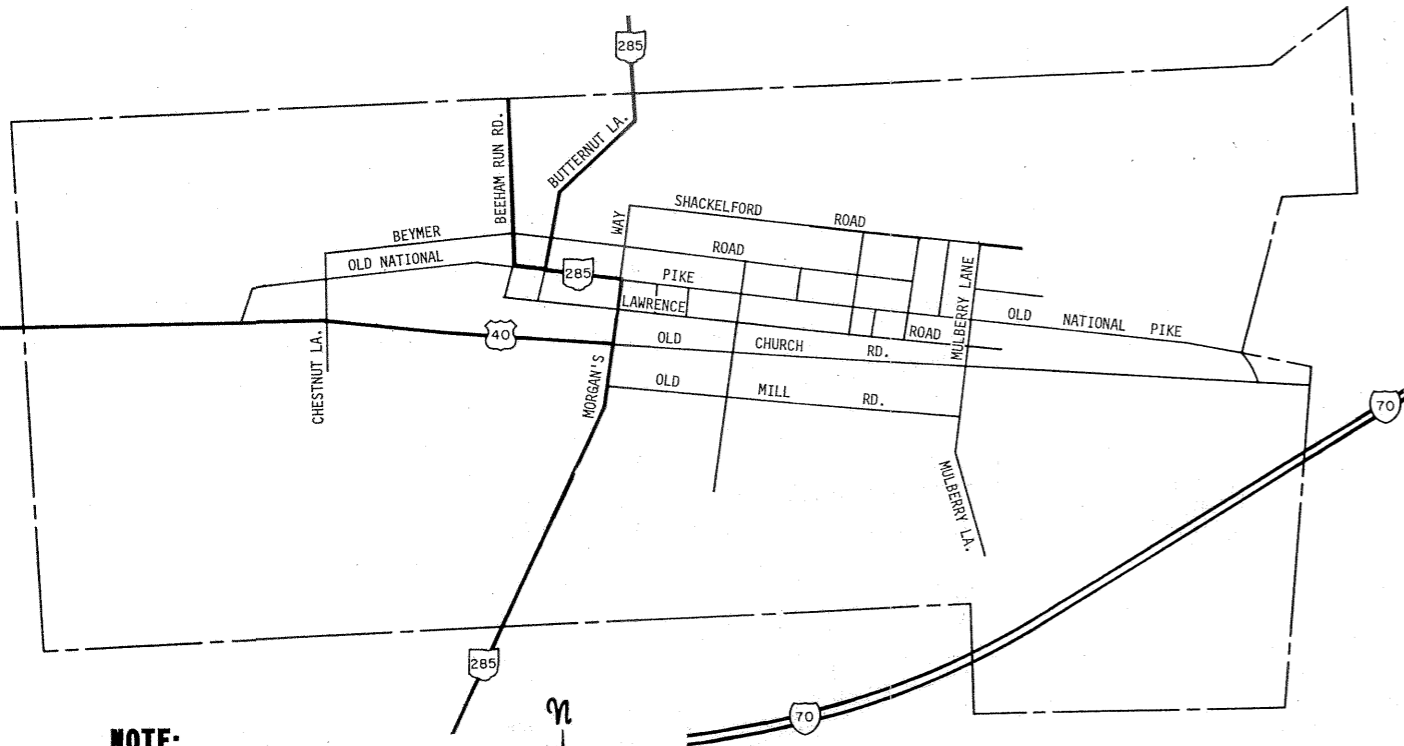


# OLD WASHINGTON

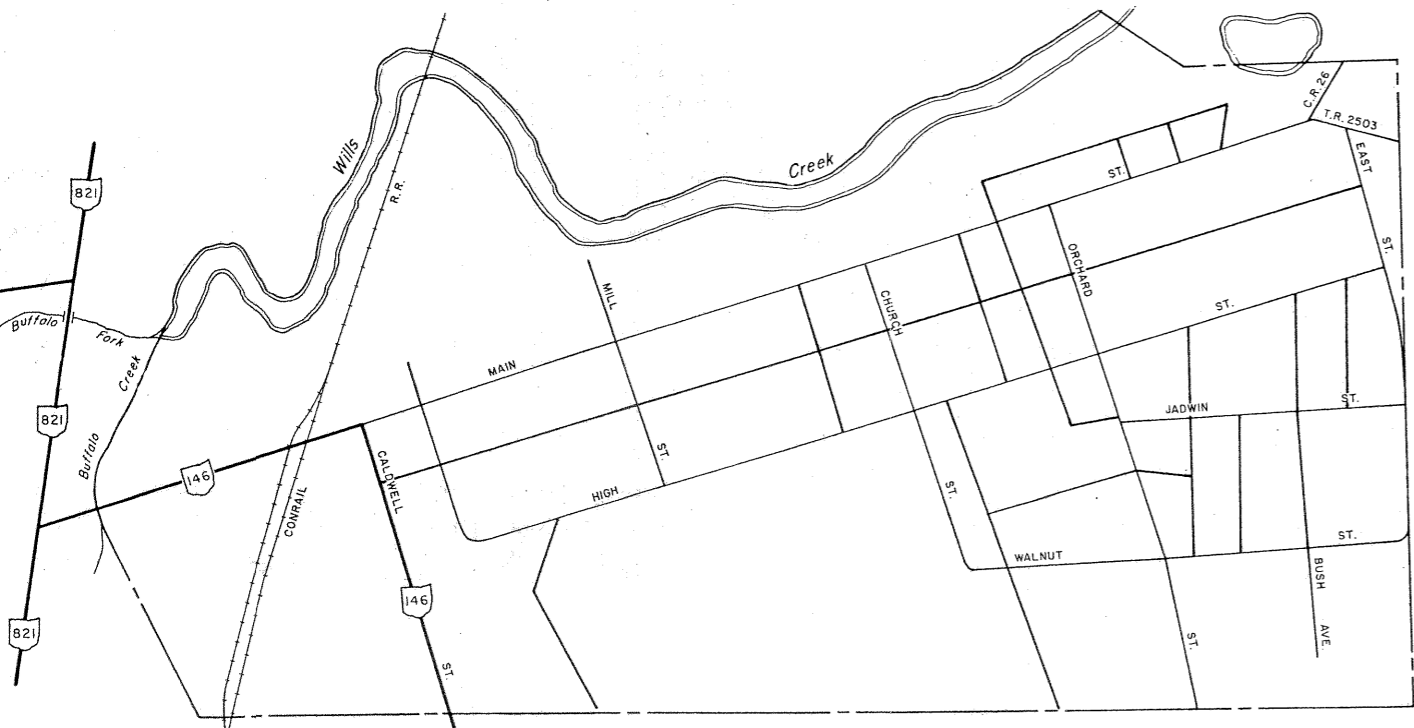


**NOTE:**

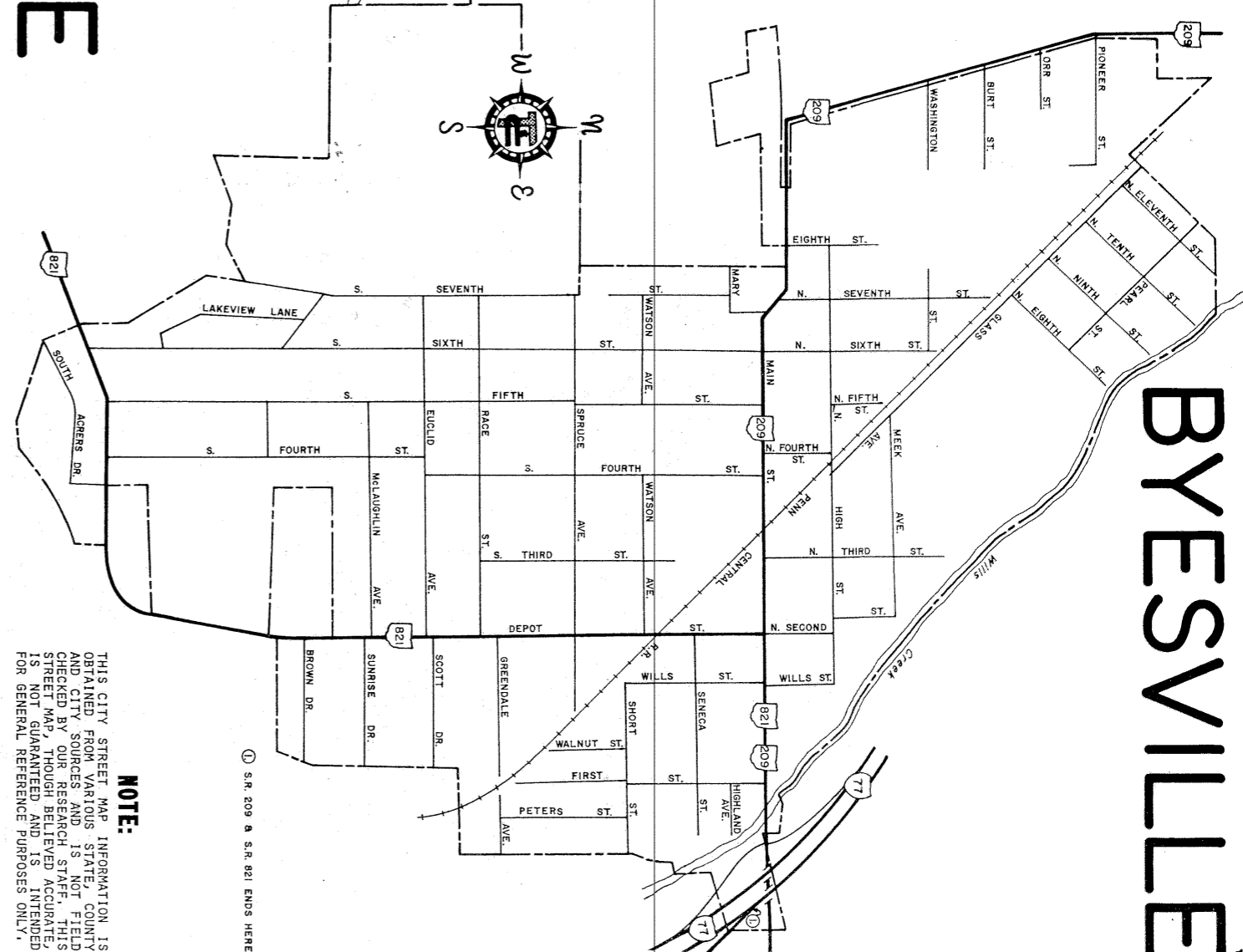
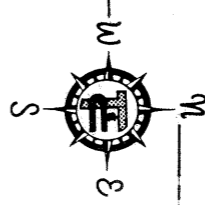
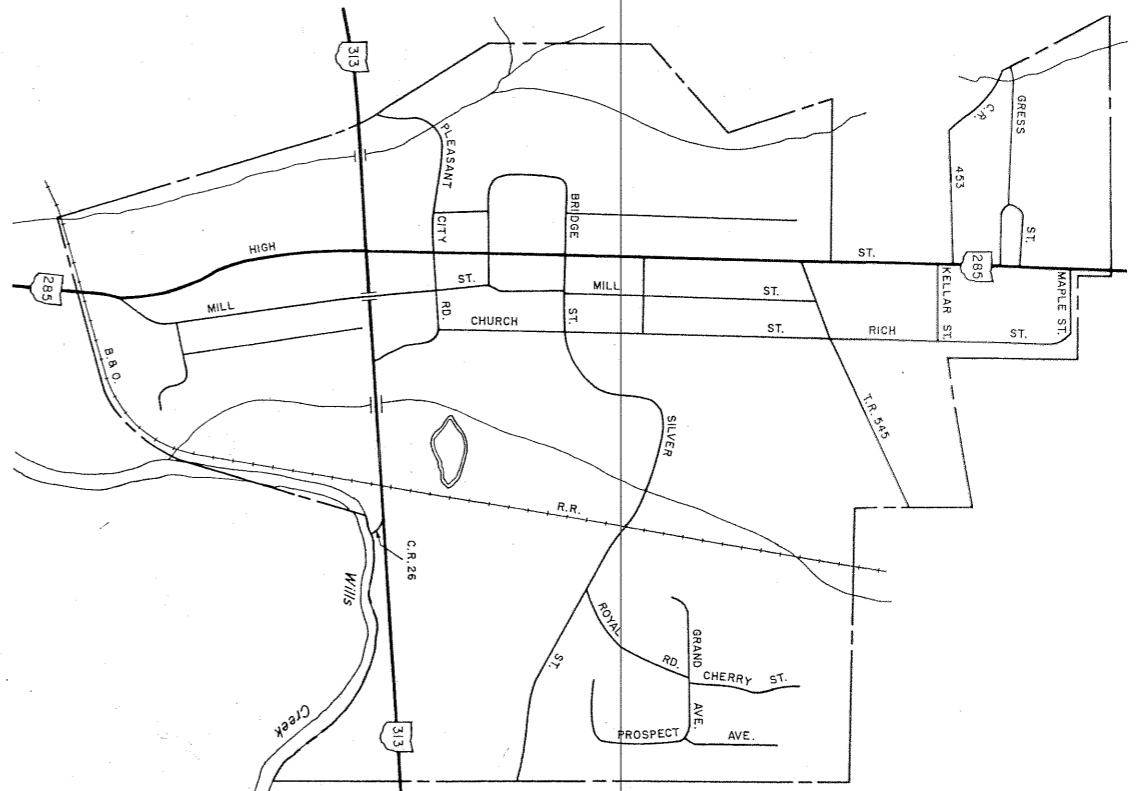
CITY STREET MAP INFORMATION IS OBTAINED FROM VARIOUS STATE, COUNTY AND CITY SOURCES AND IS NOT FIELD CHECKED BY OUR RESEARCH STAFF. THIS STREET MAP, THOUGH BELIEVED ACCURATE, IS NOT GUARANTEED AND IS INTENDED FOR GENERAL REFERENCE PURPOSES ONLY.



# PLEASANT CITY



# SENECAVILLE



**NOTE:**

THIS CITY STREET MAP INFORMATION IS OBTAINED FROM VARIOUS STATE, COUNTY AND CITY SOURCES AND IS NOT FIELD CHECKED BY OUR RESEARCH STAFF. THIS STREET MAP, THOUGH BELIEVED ACCURATE, IS NOT GUARANTEED AND IS INTENDED FOR GENERAL REFERENCE PURPOSES ONLY.

① S.R. 209 & S.R. 821 ENDS HERE

# BYESVILLE